
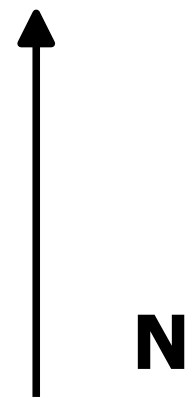
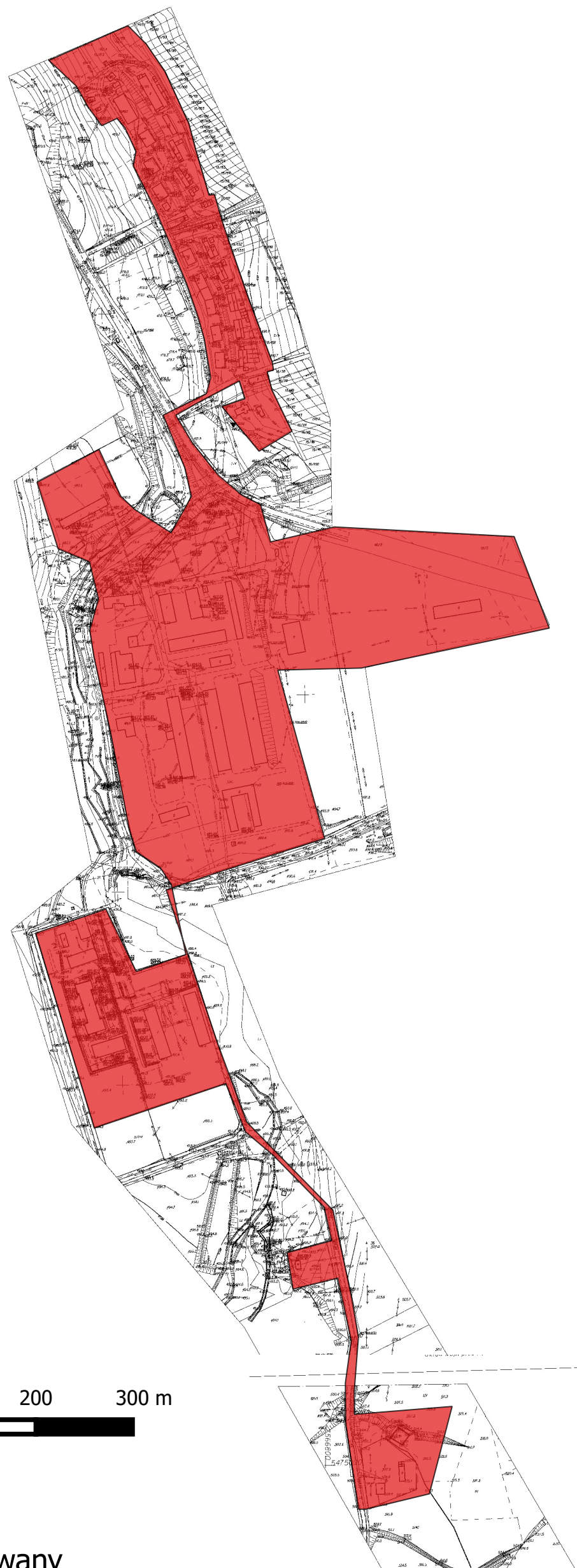


# Załącznik nr 5. Obszar zdegradowany Moszczaniec skala 1:5000



## Legenda

 obszar zdegradowany