S52–S112

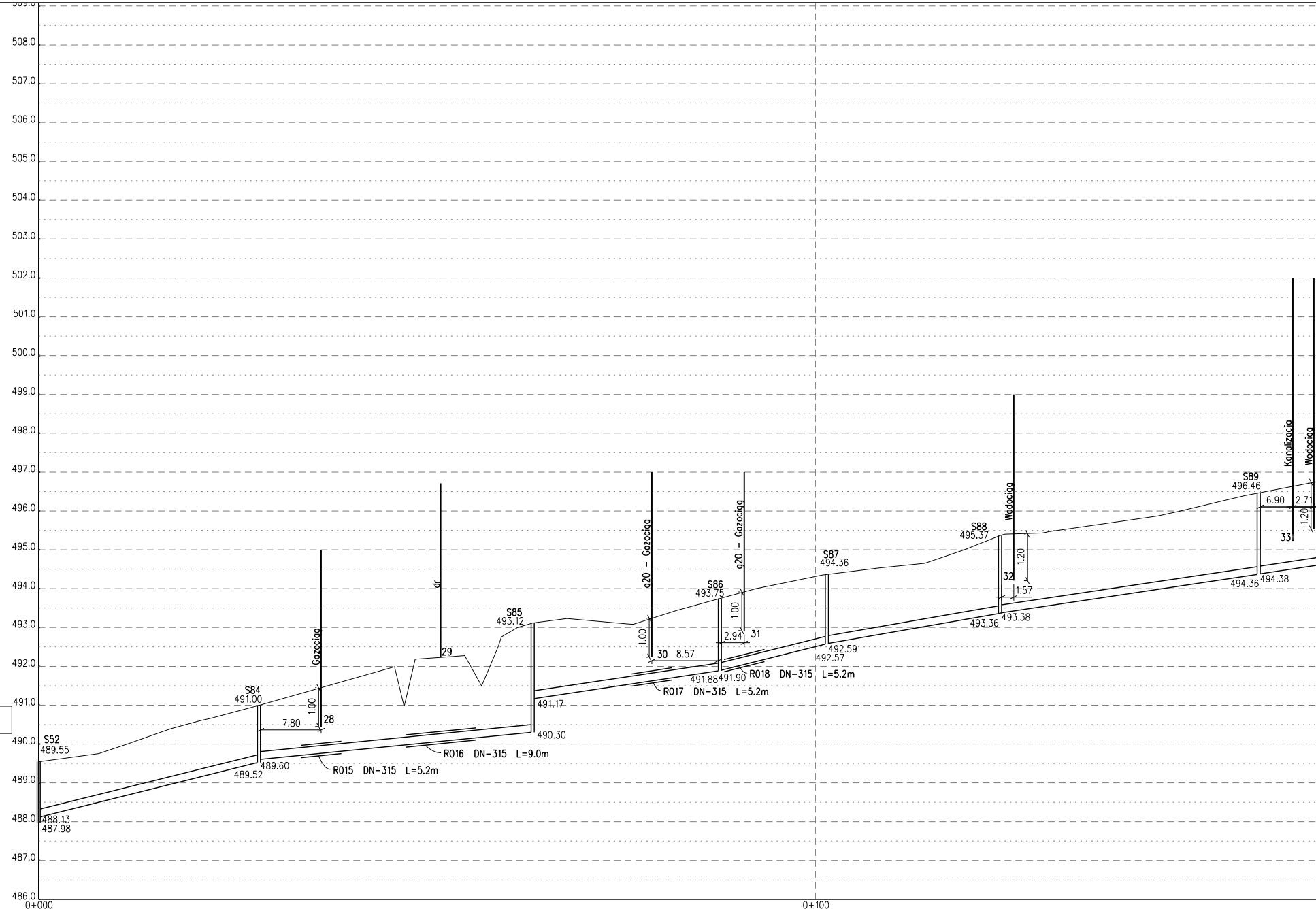

509.0
508.0
507.0
506.0
505.0
504.0
503.0
502.0
501.0
500.0
499.0
498.0
497.0
496.0
495.0
494.0
493.0
492.0
491.0
490.0
489.0
488.0
487.0
486.0
0+000
0+100
S52
489.55
488.13
487.98
S84
491.00
489.52
489.60
7.80
1.00
28
Gazociąg
R015 DN–315 L=5.2m
R016 DN–315 L=9.0m
dr
29
S85
493.12
491.17
490.30
q20 – Gazociąg
1.00
30
8.57
R017 DN–315 L=5.2m
S86
493.75
491.88
491.90
2.94
1.00
31
q20 – Gazociąg
R018 DN–315 L=5.2m
S87
494.36
492.59
492.57
S88
495.37
Wodociąg
1.20
32
1.57
493.36
493.38
S89
496.46
494.36
494.38
Kanalizacja
Wodociąg
6.90
2.71
1.20
33

RZĘDNE TERENU:	489.55		490.98 491.01		493.10 493.12		493.73 493.76		494.36 494.37		495.35 495.38		496.46 496.47
RZĘDNA DNA KANAŁU:	**488.13**		**489.52** **489.60**		**490.30** **491.17**		**491.88** **491.90**		**492.57** **492.59**		**493.36** **493.38**		**494.36** **494.38**
GŁĘBOKOŚCI:	1.4		1.5 1.4		2.8 2.0		1.9 1.9		1.8 1.8		2.0 2.0		2.1 2.1
DŁUGOŚCI/SPADKI		L=27.94 i=5.00%		L=34.83 i=2.00%		L=23.70 i=3.01%	L=0.40 i=4.30%	L=13.37 i=5.01%		L=21.89 i=3.51%		L=32.89 i=2.99%	
MATERIAŁ:		PCV–200		PCV–200		PCV–200		PCV–200		PCV–200		PCV–200	
KILOMETRAŻ:	+00.21		+28.15		+63.38		+87.48		+01.25		+23.54		+56.83 +57.23

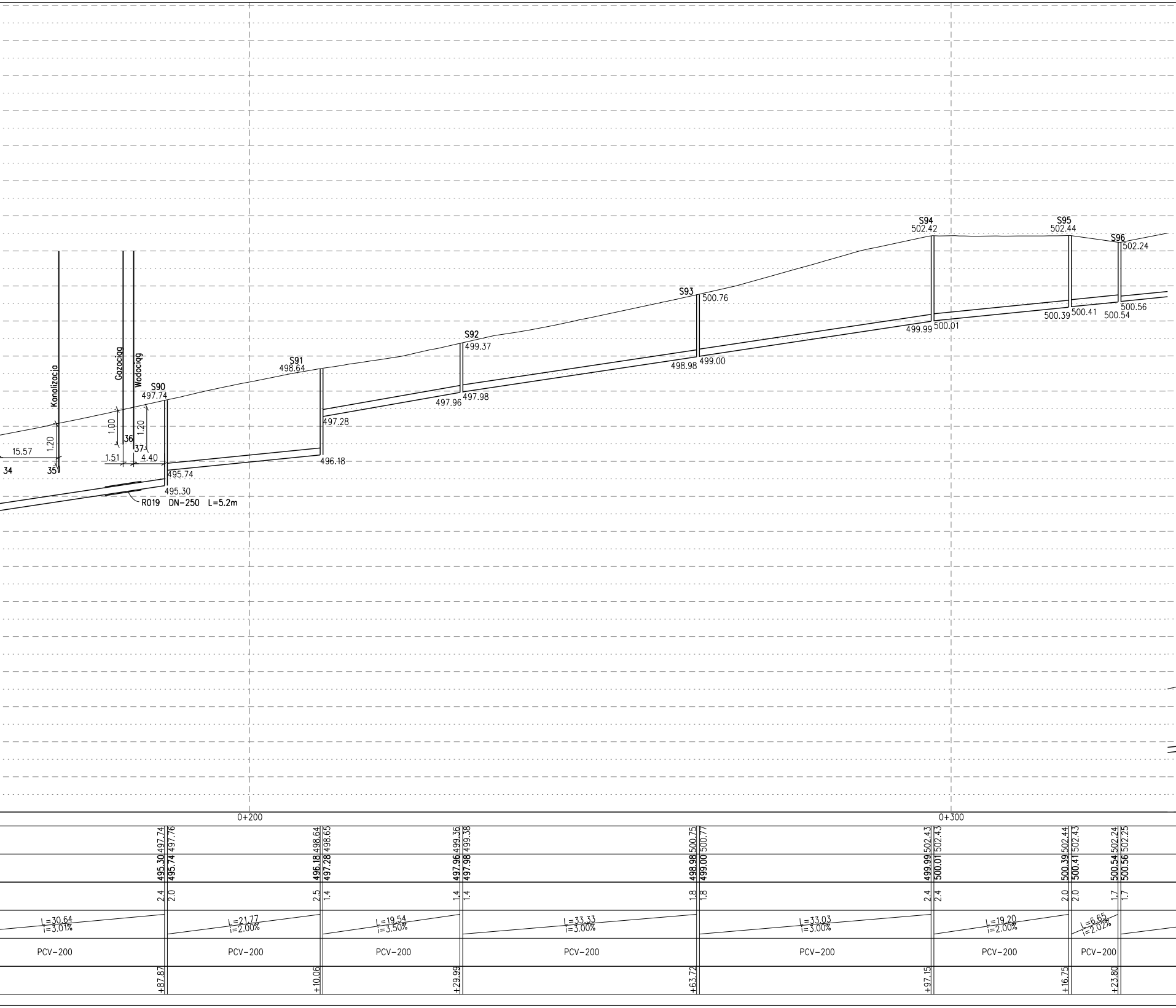
Kanalizacja
Gazociąg
Wodociąg
15.57
1.20
34
35
1.00
1.20
36
37
1.51
4.40
S90
497.74
495.74
495.30
R019 DN-250 L=5.2m
S91
498.64
497.28
496.18
S92
499.37
497.96
497.98
S93
500.76
498.98
499.00
S94
502.42
499.99
500.01
S95
502.44
500.39
500.41
S96
502.24
500.54
500.56
0+200
0+300
497.74 497.76
495.30 495.74
2.4 2.0
498.64 498.65
496.18 497.28
2.5 1.4
499.36 499.38
497.96 497.98
1.4 1.4
500.75 500.77
498.98 499.00
1.8 1.8
502.43 502.43
499.99 500.01
2.4 2.4
502.44 502.43
500.39 500.41
2.0 2.0
502.24 502.25
500.54 500.56
1.7 1.7
L=30.64 i=3.01%
L=21.77 i=2.00%
L=19.54 i=3.50%
L=33.33 i=3.00%
L=33.03 i=3.00%
L=19.20 i=2.00%
L=6.65 i=2.02%
PCV-200
PCV-200
PCV-200
PCV-200
PCV-200
PCV-200
PCV-200
+87.87
+10.06
+29.99
+63.72
+97.15
+16.75
+23.80

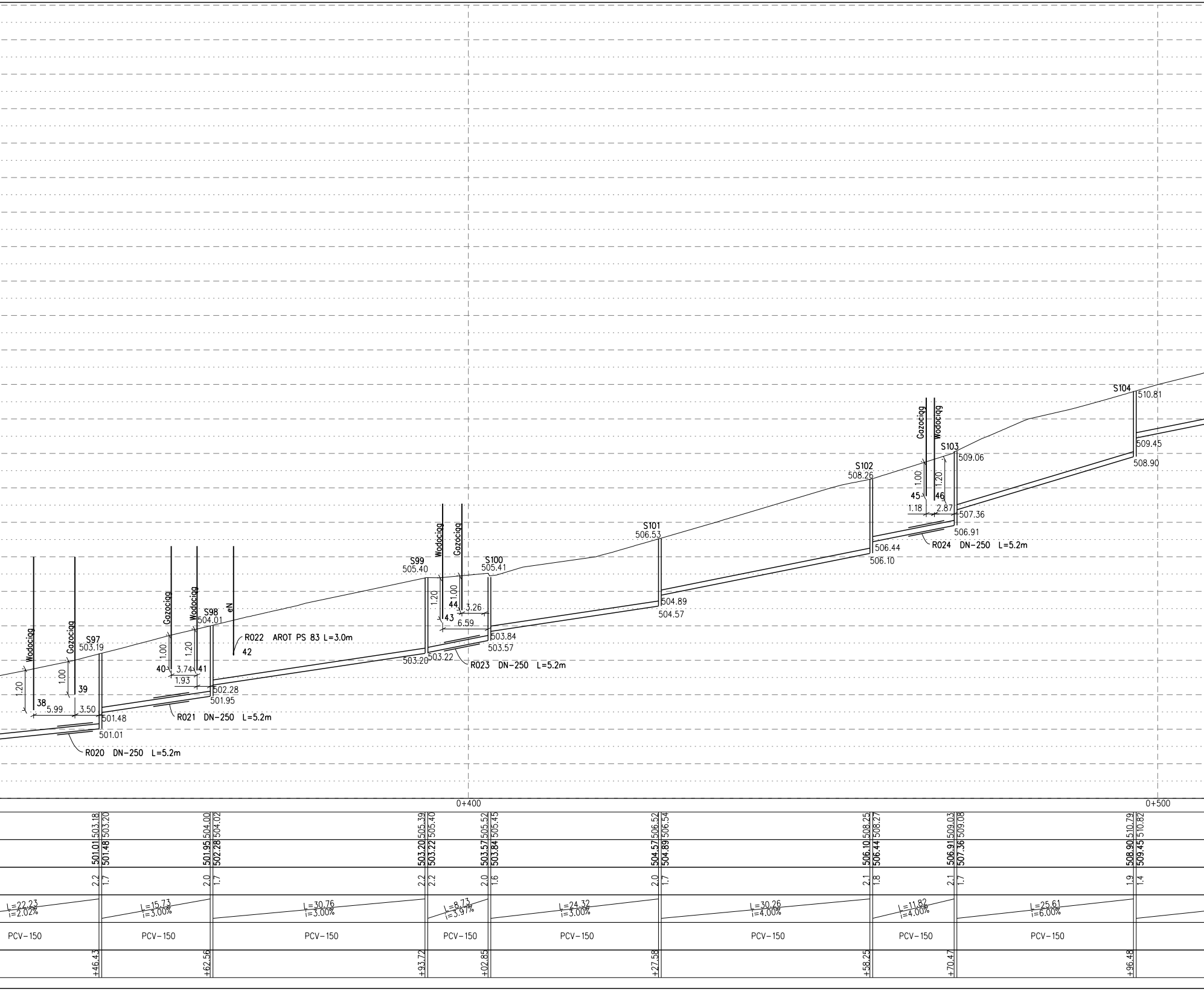
Wodociąg
Gazociąg
1.20
1.00
38
39
5.99
3.50
S97
503.19
501.48
501.01
R020 DN-250 L=5.2m
Gazociąg
Wodociąg
1.00
1.20
40
41
3.74
1.93
S98
504.01
502.28
501.95
R021 DN-250 L=5.2m
eN
R022 AROT PS 83 L=3.0m
42
S99
505.40
Wodociąg
Gazociąg
1.20
1.00
43
44
3.26
6.59
503.20
503.22
S100
505.41
503.84
503.57
R023 DN-250 L=5.2m
S101
506.53
504.89
504.57
S102
508.26
506.44
506.10
Gazociąg
Wodociąg
1.00
1.20
45
46
1.18
2.87
S103
509.06
507.36
506.91
R024 DN-250 L=5.2m
S104
510.81
509.45
508.90
0+400
0+500
503.18 503.20
501.01 501.48
2.2 1.7
L=22.23 i=2.02%
PCV-150
+46.43
504.00 504.02
501.95 502.28
2.0 1.7
L=15.73 i=3.00%
PCV-150
+62.56
L=30.76 i=3.00%
PCV-150
505.39 505.40
503.20 503.22
2.2 2.2
+93.72
L=8.73 i=3.97%
PCV-150
505.52 505.45
503.57 503.84
2.0 1.6
+02.85
L=24.32 i=3.00%
PCV-150
506.52 506.54
504.57 504.89
2.0 1.7
+27.58
L=30.26 i=4.00%
PCV-150
508.25 508.27
506.10 506.44
2.1 1.8
+58.25
L=11.82 i=4.00%
PCV-150
509.03 509.08
506.91 507.36
2.1 1.7
+70.47
L=25.61 i=6.00%
PCV-150
510.79 510.82
508.90 509.45
1.9 1.4
+96.48

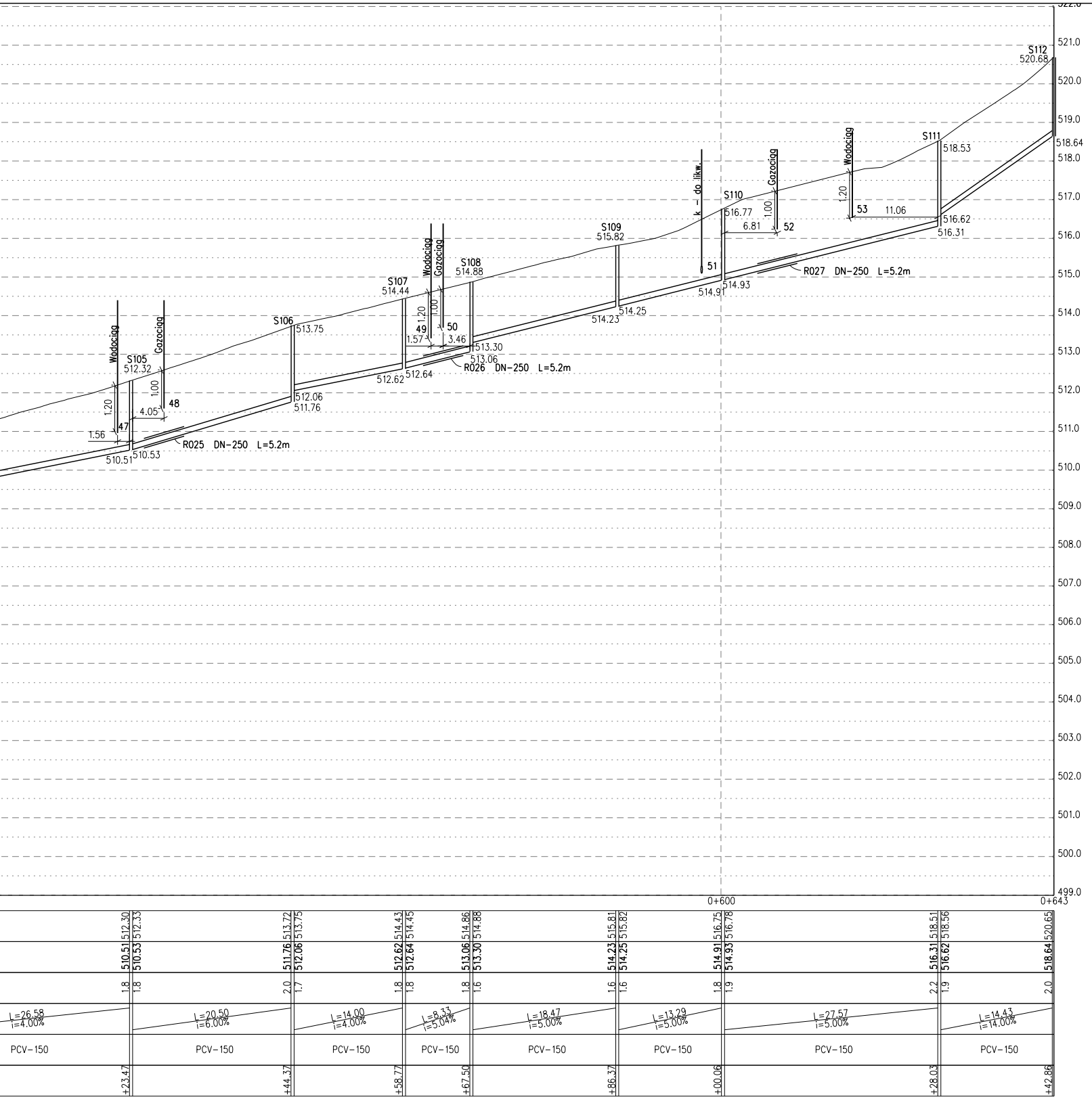
S112
520.68
S111
518.53
518.64
516.62
516.31
Wodociąg
1.20
53
11.06
Gozociąg
1.00
52
S110
516.77
6.81
k – do likw.
51
514.91
514.93
R027 DN–250 L=5.2m
S109
515.82
514.23
514.25
S108
514.88
S107
514.44
Wodociąg
Gozociąg
1.20
1.00
49
50
1.57
3.46
513.30
513.06
R026 DN–250 L=5.2m
512.62
512.64
S106
513.75
512.06
511.76
Wodociąg
Gozociąg
S105
512.32
1.20
1.00
4.05
48
1.56
47
510.51
510.53
R025 DN–250 L=5.2m
522.0
521.0
520.0
519.0
518.0
517.0
516.0
515.0
514.0
513.0
512.0
511.0
510.0
509.0
508.0
507.0
506.0
505.0
504.0
503.0
502.0
501.0
500.0
499.0
0+600
0+643
512.30
512.33
513.72
513.75
514.43
514.45
514.86
514.88
515.81
515.82
516.75
516.78
518.51
518.56
520.65
510.51
510.53
511.76
512.06
512.62
512.64
513.06
513.30
514.23
514.25
514.91
514.93
516.31
516.62
518.64
1.8
1.8
2.0
1.7
1.8
1.8
1.8
1.6
1.6
1.6
1.8
1.9
2.2
1.9
2.0
L=26.58
i=4.00%
L=20.50
i=6.00%
L=14.00
i=4.00%
L=8.33
i=5.04%
L=18.47
i=5.00%
L=13.29
i=5.00%
L=27.57
i=5.00%
L=14.43
i=14.00%
PCV–150
PCV–150
PCV–150
PCV–150
PCV–150
PCV–150
PCV–150
PCV–150
+23.47
+44.37
+58.77
+67.50
+86.37
+00.06
+28.03
+42.86

Firma Handlowo-Usługowa EKO-MEN s.c.

mgr inż. Arkadiusz Menio 38-500 Sanok, ul. Armii Krajowej 5

Inwestor: Gmina Bukowsko

Kanalizacja sanitarna wraz z lokalnymi, grupowymi oczyszczalniami ścieków
Lokalizacja: Wola Piotrowa - gm. Bukowsko

Profile kanalizacji sanitarnej cz. 3

Projektant:
mgr inż. Arkadiusz Menio

Sprawdzający:
inż. Tomasz Bil

Skala
1:100/
500

Data
2008-04

Numer rysunku
P-3